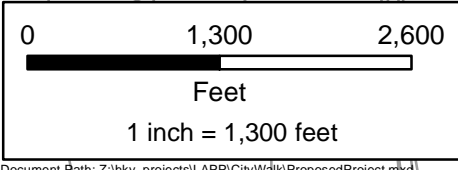
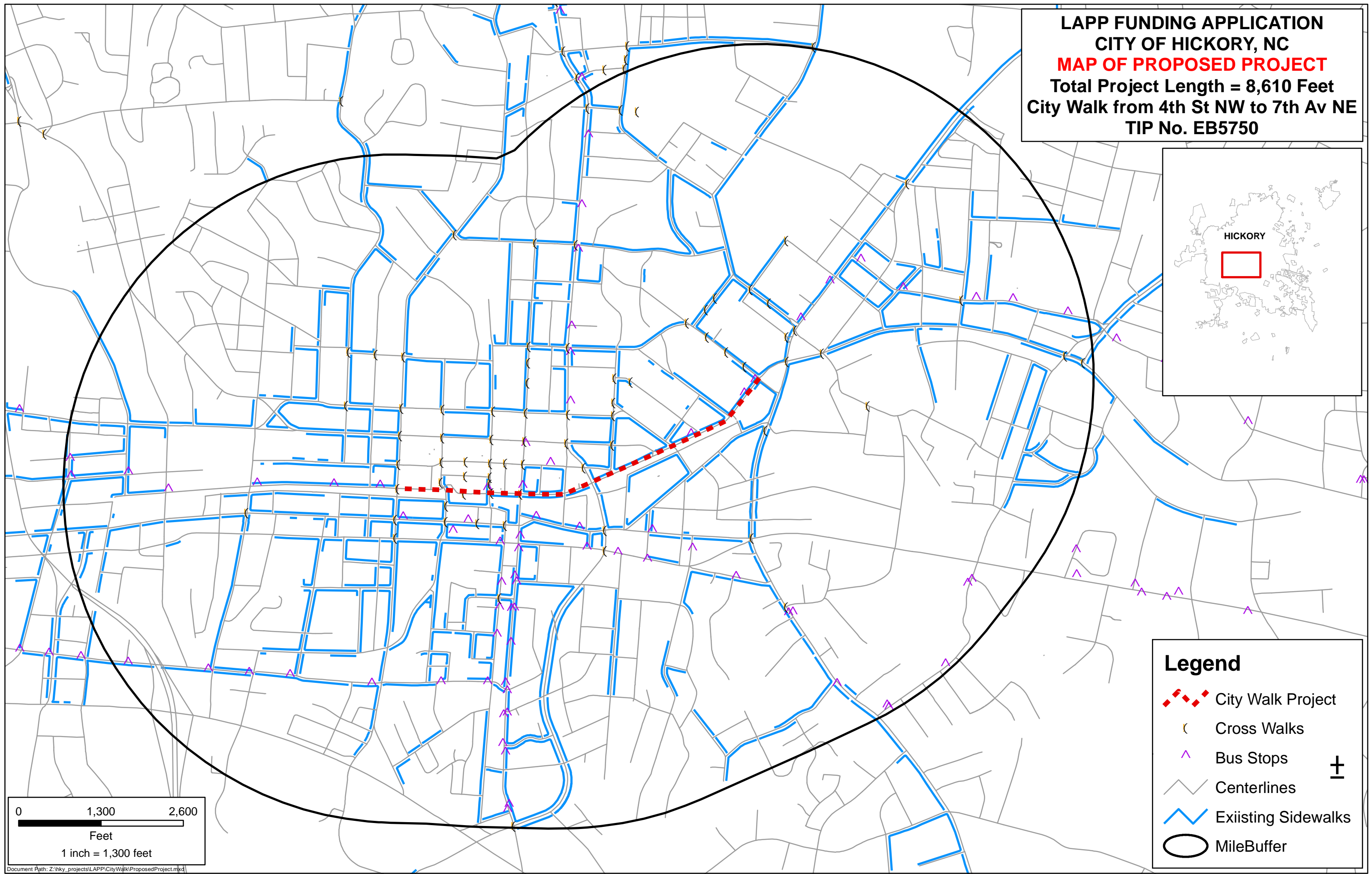
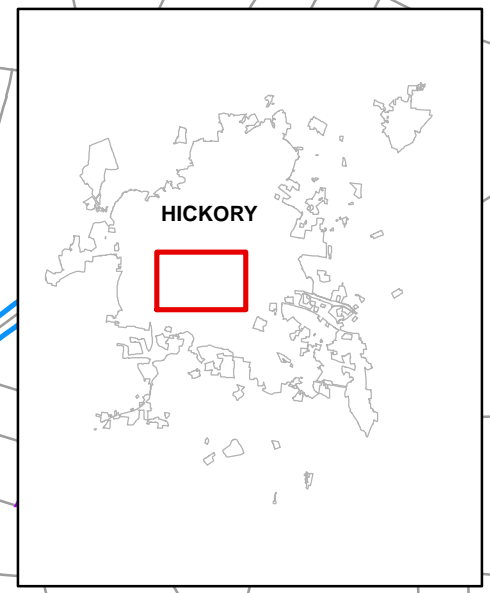









**LAPP FUNDING APPLICATION
CITY OF HICKORY, NC
MAP OF PROPOSED PROJECT
Total Project Length = 8,610 Feet
City Walk from 4th St NW to 7th Av NE
TIP No. EB5750**



Legend

-  City Walk Project
-  Cross Walks
-  Bus Stops
- 
-  Centerlines
-  Existing Sidewalks
-  MileBuffer